

DEVELOPING THE RURAL INTERNET FOR PEMALANG SOCIETY

Onno W. Purbo
Sumitro Aji Prabowo
Bara Ramadhan A.
PUSPINDES





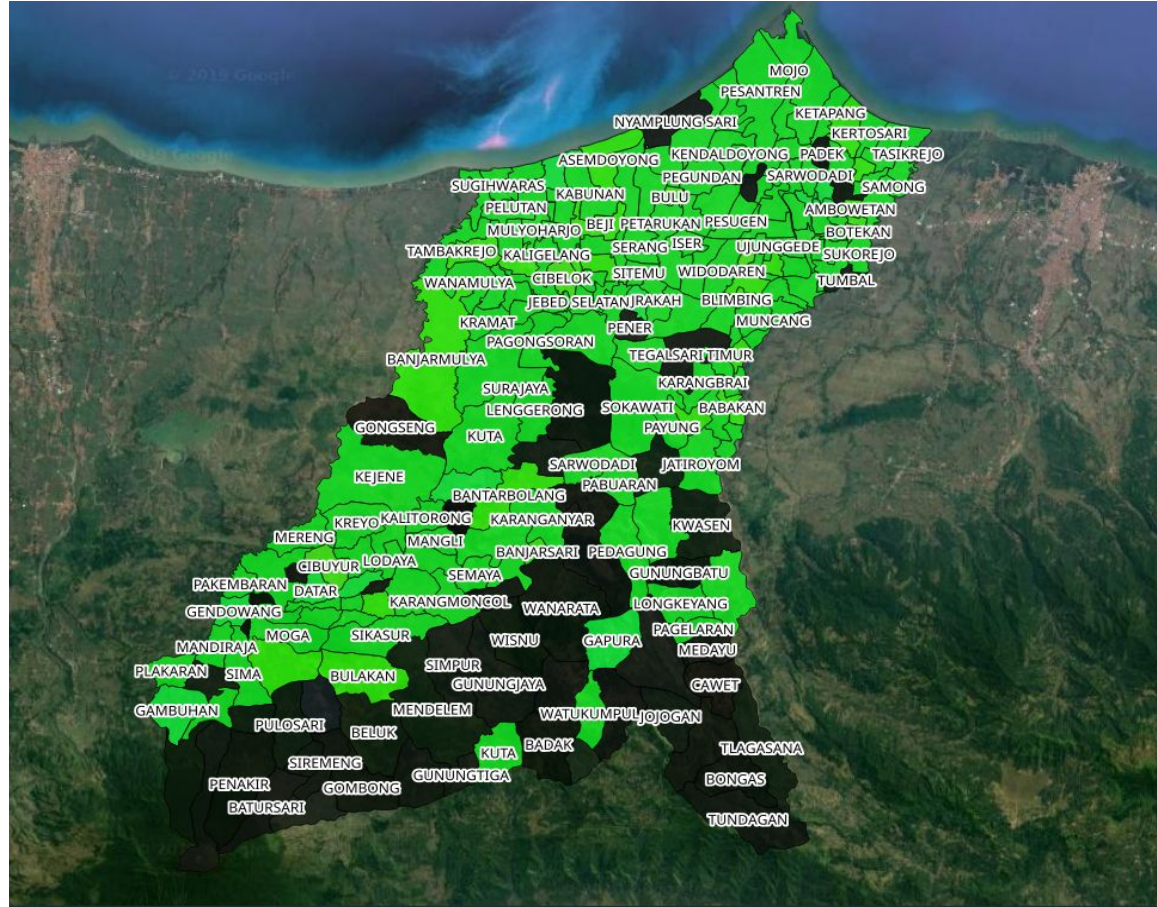
PEMALANG REGENCY

- 14 Districts
- 211 Villages
- Pemalang has an area 996,1 km²

Blankspots Area

There were 52 out of 211 villages in 2017

- Blankspot Area
- Coverage Signals Area





- Limited Internet Information
- The Transferring Data Manually
- Difficult in Communicating with other

We developed the internet access to cover those areas by funding society



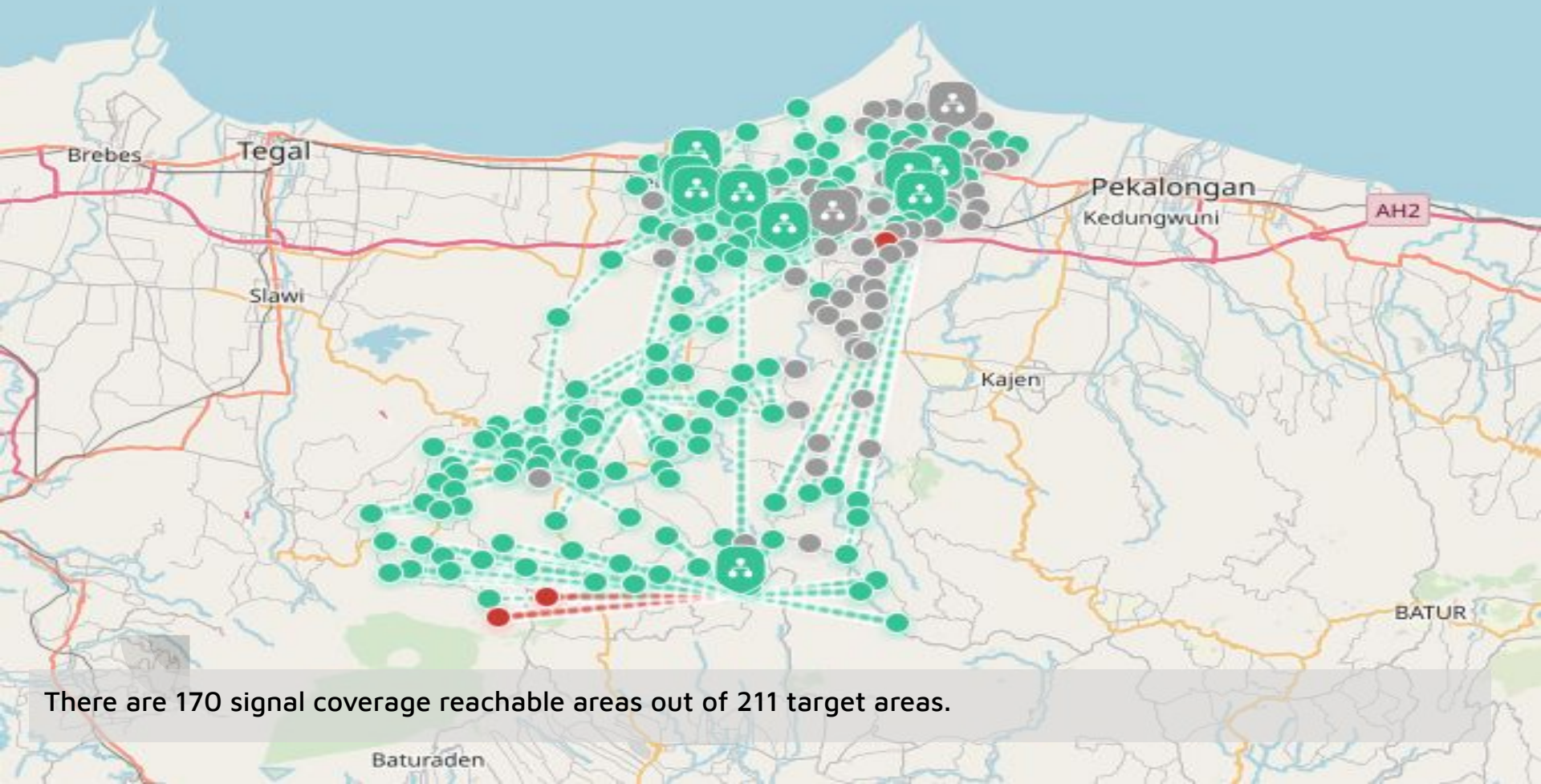


Process of Building Internet Access

Tower Installation In 211 Villages



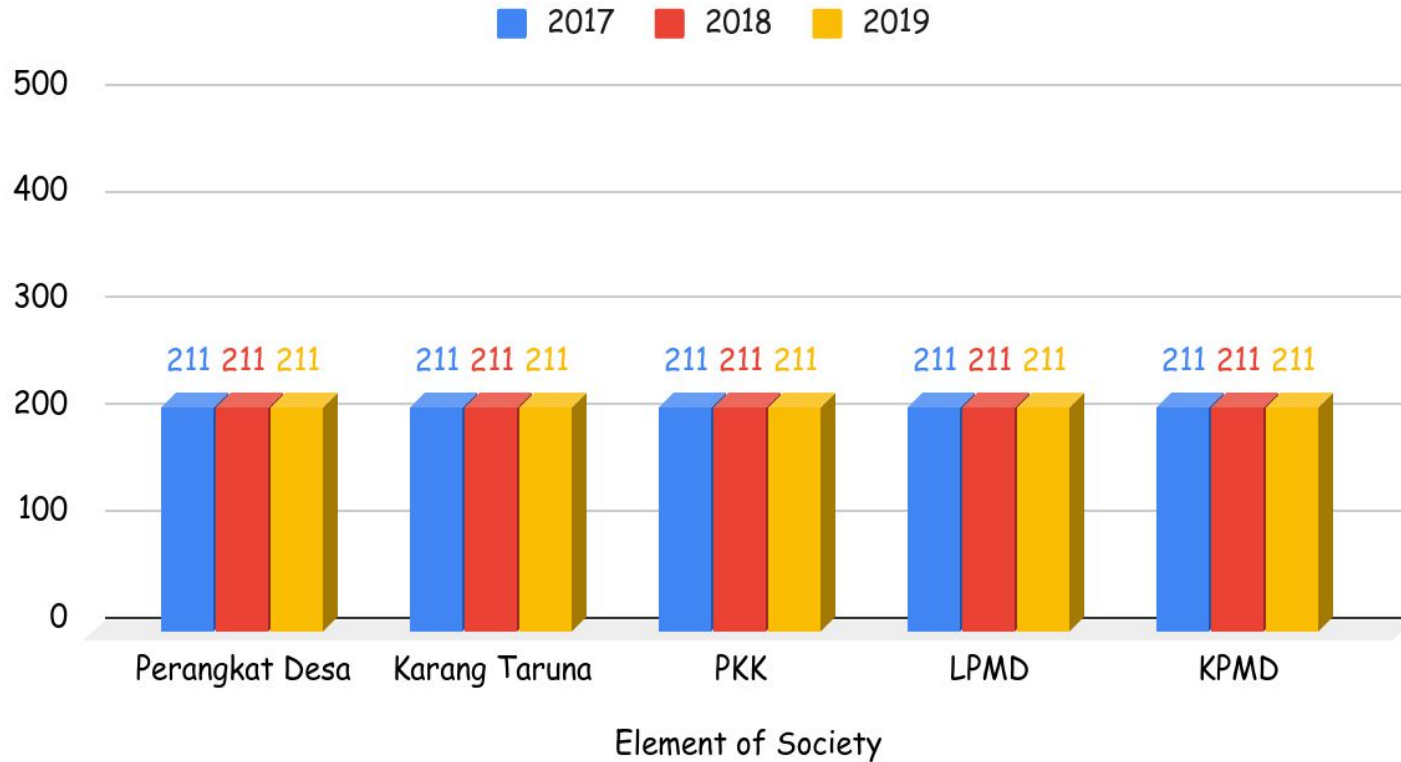
The Mapping of Internet Coverage Areas in Pemalang



There are 170 signal coverage reachable areas out of 211 target areas.

Utilization of Internet Access for Society-Community

Training Data





TRAININGS IMAGES

- There were 5 times training activities totally in one year. (Networking, Mapping Village Area, Village Information System, Basic Computer, Social Media, Website, and Journalistic)
- Every type of training was held in 3 times meeting
- Each training was attended by 211 Villages
- The participants was about 1055 people each year, now there are about 3165 total participants





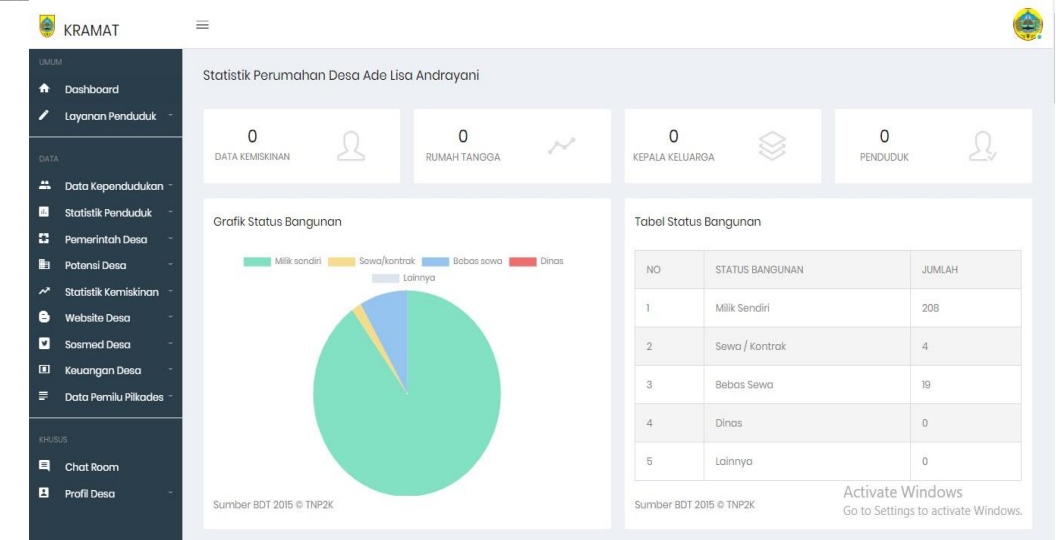
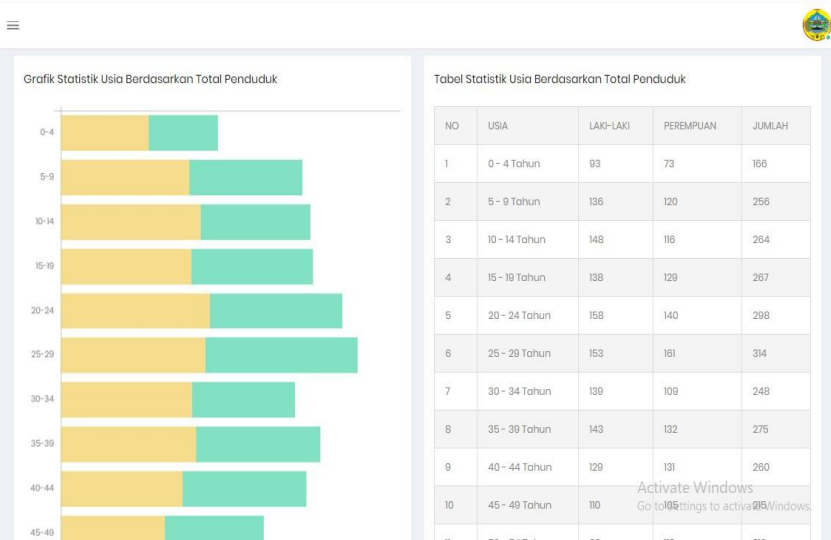
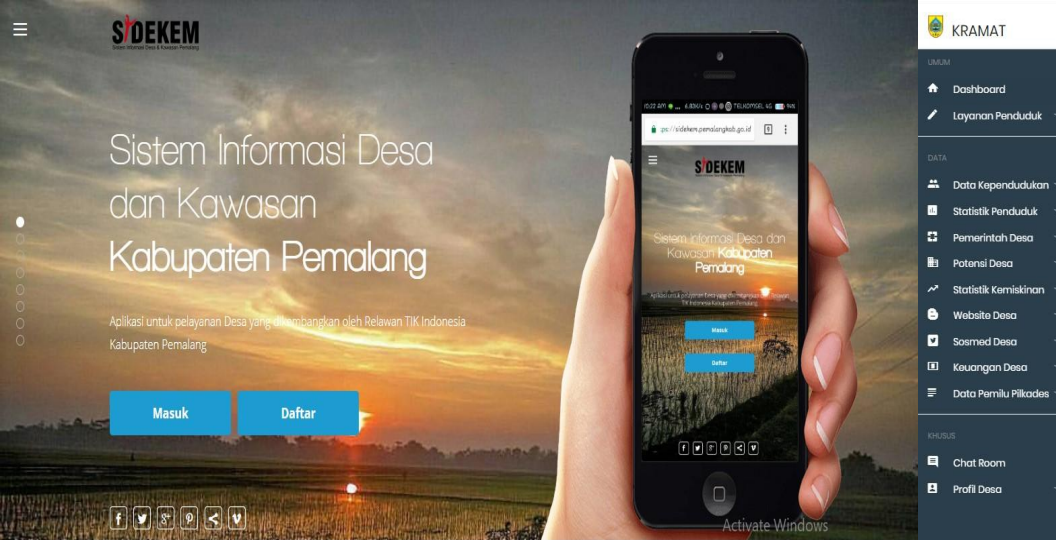
Network Training



Village Map Training

Village Information System Training





SIDEKEM

(Village Information System and Pemalang Area)



Basic Computer Training



2016



2017



2019

Jamboree IT was held once in a year

- There were 376 participants in 2016
- 435 participants in 2017
- And 300 participants in 2019

J
A
M
B
O
R
E
E

I
T



Social Media, Website, and Journalistic Training



Internet of Things Training

Attended by 35 participant



The WSIS Prizes 2018 In Geneva, Switzerland.

Thank You

onno@indo.net.id

bowo@anakdesa.id

bara@kodenusantara.co.id

info@puspindes.id